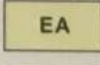







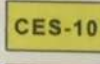







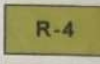









# ZONING MAP FOR THE TOWN OF TRENTON, WISCONSIN

## ZONING DISTRICTS

 EA	EXCLUSIVE AGRICULTURAL	 R-6	TWO - FAMILY RESIDENTIAL (UNSEWERED) (NONE)
 A-1	AGRICULTURAL	 R-7	TWO - FAMILY RESIDENTIAL (SEWERED) (NONE)
 AT	AGRICULTURAL TRANSITION	 R-8	MULTIPLE - FAMILY RESIDENTIAL (NONE)
 CES-5	COUNTRY ESTATE	 B-1	LOCAL BUSINESS
 CES-10	COUNTRY ESTATE	 B-2	HIGHWAY BUSINESS
 R-1	SINGLE - FAMILY RESIDENTIAL (UNSEWERED)	 I-1	RURAL INSTITUTIONAL
 R-2	SINGLE - FAMILY RESIDENTIAL (UNSEWERED)	 I-2	URBAN INSTITUTIONAL
 R-3	RURAL RESIDENTIAL	 M-1	INDUSTRIAL
 R-4	SINGLE - FAMILY RESIDENTIAL (SEWERED)	 P-1	PARK
 R-5	SINGLE - FAMILY RESIDENTIAL (SEWERED)	 C-1	CONSERVANCY
			PLANNED DEVELOPMENT OVERLAY

SOURCE: TOWN OF TRENTON AND SEWRPC.

## ADDITIONAL INFORMATION

	STREETS AND HIGHWAYS
	SURFACE WATER
	CITY OF WEST BEND AND VILLAGE OF NEWBURG